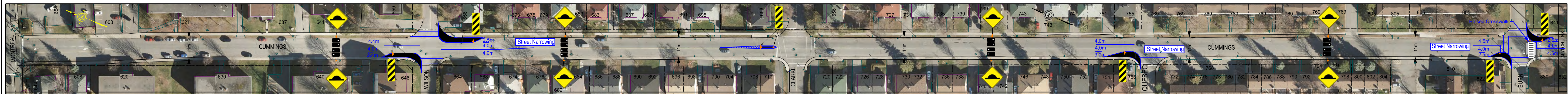
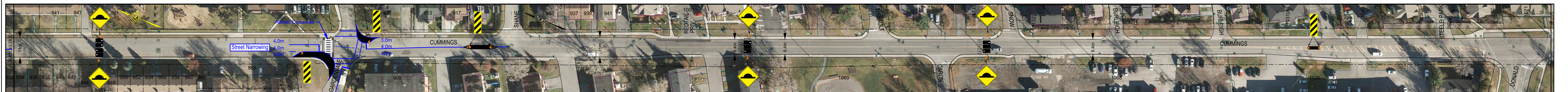


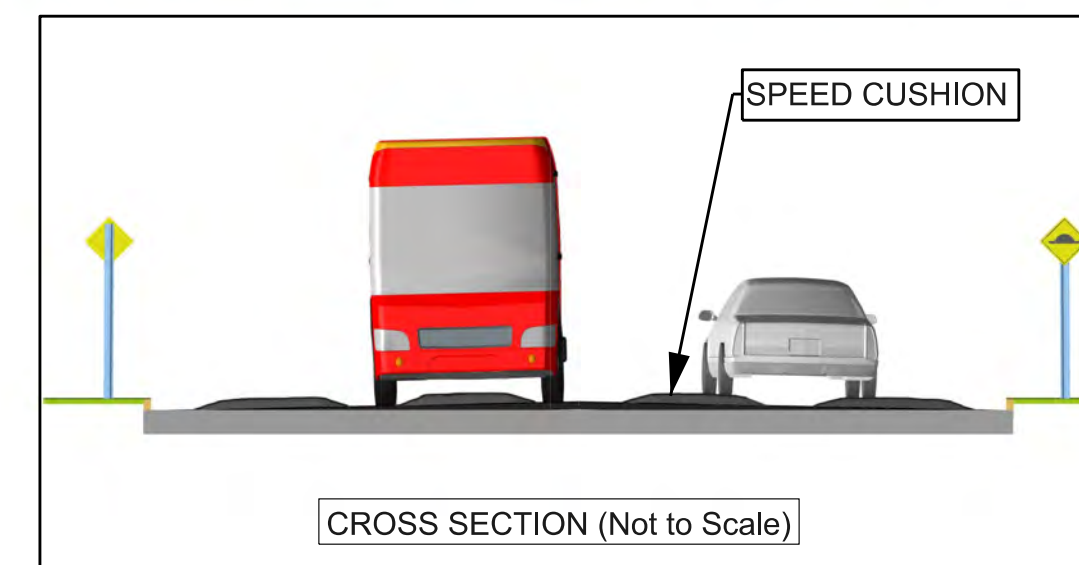
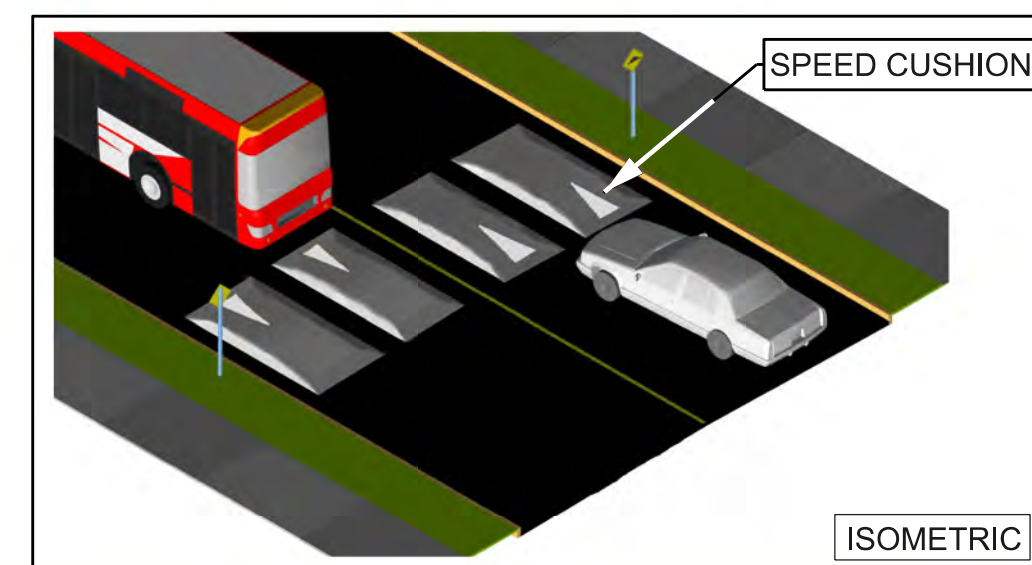
CUMMINGS AVE.



CUMMINGS AVE.



SCALE NTS  
0 20 40  
( METRES )



<p>Transportation Services Transportation Planning</p>	<p><b>CUMMINGS AVENUE</b> Montreal Road to Donald Street</p> <p><b>AREA TRAFFIC MANAGEMENT</b> Traffic Calming Measures 2015 Aerial</p>	<p>AREA TRAFFIC MANAGEMENT</p>	
		<p>Revised By: Bill Tassler</p> <p>Completed By: Ken Taylor</p> <p>Scale: NTS</p>	<p>Drawing No: 1</p> <p>Date: Oct. 2017</p>

